

How to Ride

Thank you for allowing us the privilege of serving you. Riding SJRTD is easy! First, find where you want to go on the map. Then find the closest bus route to that location. Route numbers are clearly marked on the map. If two routes are needed to complete your trip, you can transfer from one bus route to another. Major transfer points are marked by a **T** on the map. If you need help planning your trip, call the **SMARTTRAC** Information Center at 943-1111, and we will be glad to help you.

Bus Passes

For the convenience of passengers, SJRTD sells 31-Day Passes which are good for unlimited rides on Stockton Metropolitan Area, Intercity and Rural Fixed Routes for 31 days from first day of use. These passes are available for adults, students, senior and disabled persons and can be purchased at outlets throughout San Joaquin County. To find out about the bus pass outlet nearest you, please call the SMARTTRAC Information Center at 943-1111.



Commuter Services

San Joaquin Commuter Service
SJRTD's award-winning subscription service connects San Joaquin County with Sacramento and the Bay Area. SJRTD commuters save 56% over the average cost of commuting by automobile. The San Joaquin Commuter Service operates Monday – Friday.
VanGO Vanpool Service
SJRTD's VanGO Vanpool program serves corridors with the potential for development into Interregional Commuter Routes, or commuters with non-traditional work hours.



Dial-A-Ride (DAR)

SMA ADA DAR Service
SJRTD offers SMA paratransit services to persons who due to their disability are unable to get to or from the fixed route bus stops. SMA ADA DAR is a curb-to-curb service with advance reservations required. The SMA ADA DAR Service operates 365 days a year.




Countywide General Public (GP) DAR Service
SJRTD's GP DAR serves the rural areas of San Joaquin County during traditional transit hours, 6:30 a.m. to 6:30 p.m., Monday through Friday and provides service during non-traditional transit hours. Non-traditional transit hours are those hours when current transit services throughout the county do not operate. This service also serves as the complementary ADA and SMA GP DAR paratransit service for SJRTD's Intercity and Rural Fixed Routes. The Countywide GP DAR Service operates 24 hours a day, 7 days a week, 365 days a year.

Rural Elderly & Disabled DAR Service
SJRTD's Rural Elderly & Disabled DAR provides curb-to-curb service for senior and disabled residents living in the rural areas of San Joaquin County, including Ripon, Escalon, Thornton, Lockeford and Linden. The Rural Elderly and Disabled DAR Service operates Monday - Friday.



How Are We Doing?
SJRTD wants to provide you with the best transit service possible. Pick up a "How Are We Doing?" brochure located on all buses. If you are not satisfied with any aspect of SJRTD's service or would like to make a commendation or comment, please call 948-5566 ext. 633, weekdays from 8 a.m. to 5 p.m. or fill out the "How Are We Doing?" brochure and return to SJRTD's Administrative Office at 1533 East Lindsay Street, Stockton, CA 95205 or fax to 948-8516.

Questions About SJRTD Services?
For more information about any SJRTD service:
call: 943-1111 or fax to 948-8516
visit: our award-winning website at www.sj-smart.com.



SMARTTRAC

Real Time Transit For Your Real Life
SMARTTRAC is a very advanced satellite technology system that lets SJRTD know exactly where every bus is, every minute of the day. Using the SMARTTRAC system, you can find out when the bus will reach your stop based on the location of the bus at the time of your call. This allows you to time your walk to reach the stop just a few minutes before the bus arrives. To find out the time the next bus will reach your stop, follow these simple steps:

- Step One:** Call 943-1111 or 1-800-HOW-TO-RIDE
- Step Two:** Press 1 for English 2 for Spanish
- Step Three:** Enter your 4-digit Bus Stop Number followed by the pound key (#).
- Step Four:** Press 1 to hear time(s) the next bus will reach the stop.
- Step Five:** To hear times for a specific route, enter the route number followed by the pound key (#). To hear times for all routes, press just the pound key.

To hear a repeat of the information, press 1.

4-digit Bus Stop Number



Bus Stops

Many SJRTD bus stops are marked with a bus stop sign as pictured above. Designated bus stops are located about every two or three blocks along routes. To make sure you are boarding the right bus, check the destination sign that appears above the windshield of all SJRTD buses. It will indicate the bus route number and destination.

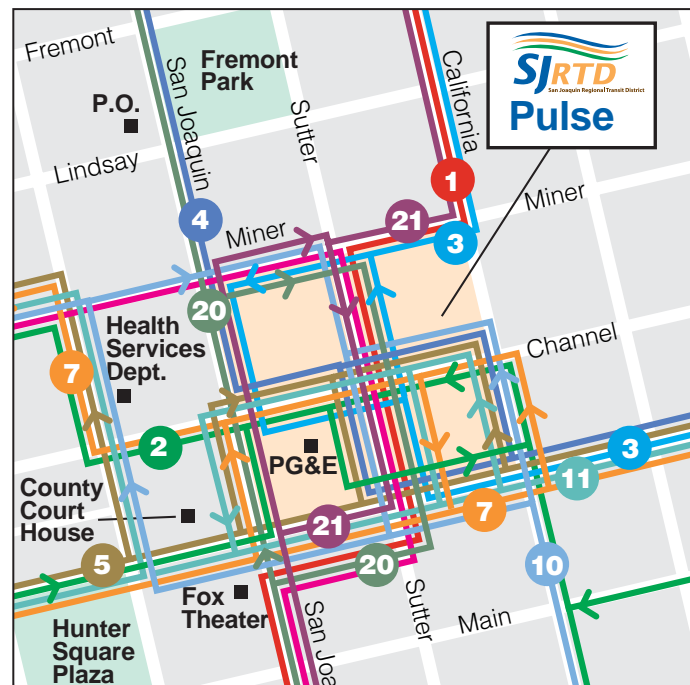
Upon boarding the bus, deposit exact fare or show the driver your bus pass. If you need to change buses to complete your one-way trip, ask the driver for a transfer. Transfers are 5¢ and may be used for up to two hours after purchase. Please remember, you cannot reverse direction of travel on a transfer.

Stop-and-Shop

SJRTD offers a special Stop-and-Shop Transfer. This transfer is used when you want to shop along your route for any reason and then continue on the same route in the same direction. Stop-and-Shop transfers are valid for up to two hours.

SJRTD Pulse System

For the convenience of passengers, SJRTD has a "Pulse" system in Downtown Stockton. Most buses meet at this location and leave after buses have arrived and passengers have transferred to their connecting buses.



Rural Elderly & Disabled DAR Service
SJRTD's fixed route buses are equipped with one or two wheelchair positions and a rack for two bikes.

Regional Mobility Manager

SJRTD is San Joaquin County's Regional Mobility Manager offering many services for County residents including:



Fixed Route

Stockton Metropolitan Area (SMA) Service
SJRTD's Stockton Metropolitan Area (SMA) Service operates eleven fixed routes in the Stockton Metropolitan Area. SMA service operates 365 days a year.

Intercity Service

SJRTD's two Intercity routes connect Stockton with the cities of Lodi, Manteca, Lathrop and Tracy. Intercity passengers may transfer to other Intercity and SMA routes at the "Pulse" in Downtown Stockton. Intercity service operates Monday – Friday.


Express Service

SJRTD's two express routes serve the Tracy Depot and Rough and Ready Island. The express routes are designed to transport Stockton Area residents to work sites at these two locations. Express Service operates Monday – Friday.

Rural Service






SJRTD's County Area Transit (CAT) Rural Fixed Route provides service to French Camp, Lathrop and Manteca. This service connects with SMA and Intercity Fixed Routes at various locations throughout the route. Rural service operates Monday - Friday.

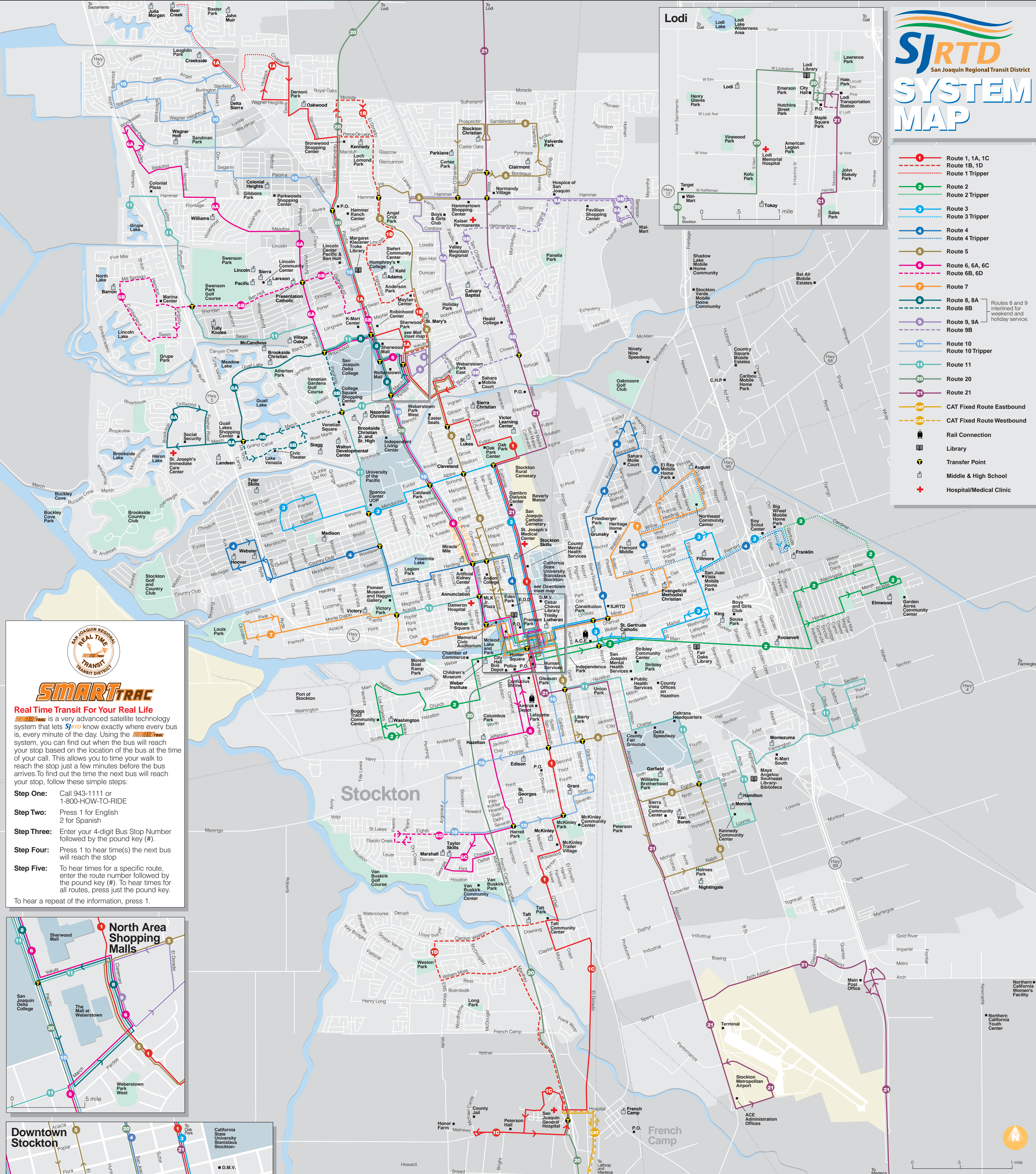
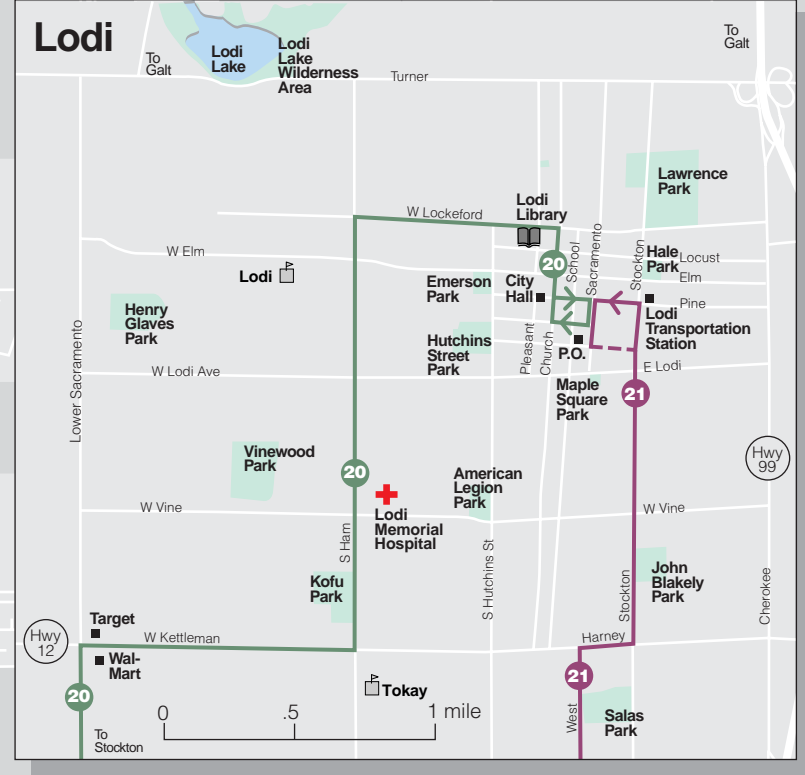
- Colleges (Stockton)**
Andon College
1201 N. El Dorado St.
Rtes. 5, 20
CSU Stanislaus Multi Campus Regional Center
612 E. Magnolia St.
Rtes. 1, 3, 21
Heald College
1605 E. March Ln.
Rtes. 9B, 21
Humphreys College
6650 Ingewood Ave.
Rtes. 1A, 1B, 10, 20
San Joaquin Delta College
5151 Pacific Ave.
Rtes. 8A, 8B, 9A, 9B, 10, 11, 20
School for Adults
1525 Pacific Ave.
Rtes. 4, 6, 10, 20
Secondary Schools (Stockton)
Bear Creek High School
10555 Thornton Rd.
Rte. 10
Brookside Christian Jr. High
915 Rose Marie Ln.
Rtes. 6, 10, 20
Brookside Christian High
915 Rose Marie Ln.
Rtes. 6, 10, 20
Delta Sierra Middle School
2255 Wagner Heights
Rte. 10
Edison High School
1425 S. Center St.
Rtes. 1, 6A, 6B, 10
Franklin High School
300 N. Gertrude Ave.
Rte. 2
Fremont Middle
2021 E. Flora St.
Rte. 7
Hamilton Middle
2245 E. 11th St.
Rtes. 5, 11
John McCandless High
2020 W. Swain Rd.
Rte. 11
Lincoln High
6844 Alexandria Pl.
Rtes. 6A, 6B
Marshall Middle
1141 Lever Blvd.
Rtes. 6C, 6D, 10
Model Alternative-continuation
22 S. Van Buren St.
Rte. 2
- Sierra Middle School**
6776 Alexandria Pl.
Rte. 6B
Stagg High School
1621 W. Brookside Rd.
Rte. 11
St. Mary's High School
5643 N. El Dorado St.
Rtes. 1B, 5
Sture Larssen High
1813 McClellan Wy.
Rte. 6B
Webster Middle
2725 Michigan Ave.
Rte. 4
Secondary Schools (Lodi)
Lodi High School
3 Pacific Ave.
Rte. 20
Tokay High School
1111 West Century Blvd.
Rte. 21
Secondary Schools (Manteca)
East Union High School
1700 N. Union Rd.
Rte. 21
Secondary Schools (Tracy)
Tracy High School
315 E. Eleventh
Rte. 20
Libraries (Stockton)
Cesar Chavez Central Library
605 N. El Dorado St.
Rtes. 5, 6, 7, 10, 11, 20
Fair Oaks Branch Library
2370 E. Main St.
Rte. 2
Margaret Klausner Troke Library
502 W. Ben Holt Dr.
Rtes. 1A, 1B, 10, 20
Maya Angelou
Southeast Library-Biblioteca
2324 Pock Ln.
Rte. 11
Libraries (Lodi)
Lodi Library
201 W. Locust St.
Rtes. 20, 21
Libraries (Manteca)
Manteca Branch Library
320 W. Center St.
Rte. 21
- Libraries (Tracy)**
Tracy Library
20 E. Eaton Ave.
Rte. 20
Hospitals (Stockton)
Dameron Hospital
525 W. Acacia St.
Rte. 11
Kaiser Permanente
7373 N. West Ln.
Rtes. 5, 9A, 9B, 21
San Joaquin General Hospital
500 W. Hospital Rd. – French Camp
Rtes. 1, 20
St. Joseph's Medical Center
1800 N. California St.
Rtes. 1, 3, 21
St. Joseph's Immediate Care Center
3132 W. March Ln.
Rte. 8A
Hospitals (Lodi)
Lodi Memorial Hospital
975 S. Fairmont Ave.
Rte. 20
Hospitals (Manteca)
Doctor's Hospital of Manteca
1205 E. North St.
Rte. 21
St. Dominic's Hospital
1777 W. Yosemite Ave.
Rte. 21
Hospitals (Tracy)
Tracy Community Memorial Hospital
1420 N. Tracy Blvd.
Rte. 20
Shopping Centers (Stockton)
College Square Shopping Center
W. March Ln. & N. Pershing Ave.
Rtes. 8B, 11
Colonial Plaza
8295 Kelley Dr.
Rtes. 6A, 11
Hammer Ranch Center
7500 Pacific Ave.
Rtes. 1A, 10, 20
Hammer Town Shopping Center
922 E. Hammer Ln.
Rtes. 5, 9A
K-Mart Center
5757 Pacific Ave.
Rtes. 1A, 6, 8, 10, 11, 20
- K-Mart South**
2180 E. Mariposa Rd.
Rte. 11
Lincoln Center
Pacific & Ben Holt
Rtes. 1A, 6B, 10, 20
Marina Center
3255 W. March Ln.
Rte. 6B
Mayfair Shopping Center
6101 N. El Dorado St.
Rtes. 1B, 5
Miracle Mile Shopping
Rtes. 6, 10, 20
Normandy Village Shopping Center
8118 N. West Ln.
Rtes. 5, 9A, 21
Parkwoods Shopping Center
W. Hammer Ln.
Rtes. 9A, 9B
Pavillion Shopping Center
E. Hammer Ln.
Rtes. 9A, 9B
Quail Lakes Shopping Center
3255 W. March Ln.
Rtes. 8A, 8B
Robinhood Center
1330 W. Robinhood Dr.
Rtes. 6A, 8A, 8B, 11
Sherwood Mall
5308 Pacific Ave.
Rtes. 1B, 6, 8, 9, 10, 11, 20
Sherwood Plaza
5757 Pacific Ave.
Rtes. 1A, 6B, 10, 20
Stonewood Shopping Center
8626 N. Lower Sacramento Rd.
Rtes. 1A, 20
Venetian Square
Rose Marie Ln.
Rtes. 8B
Wal-Mart
3702 E. Hammer Ln.
Rtes. 8, 9
Weberstown Mall
4950 Pacific Ave.
Rtes. 1, 5, 6, 8, 9, 10, 11, 20
Greater Stockton Chamber of Commerce
445 W. Weber Ave.
Rte. 2
Health Services Dept.
31 E. Channel St.
Rtes. 1, 2, 3, 4, 5, 6, 7, 10, 11, 20, 21
Human Services Agency
333 E. Washington St.
Rte. 11
- Shopping Centers (Lodi)**
Wal-Mart
2350 W. Kettleman Ln.
Rte. 20
Shopping Centers (Manteca)
Wal-Mart
1205 South Main St.
Rte. 20
- Memorial Civic Auditorium**
525 N. Center St.
Rtes. 5, 6, 7, 10, 11
Peterson Hall/Horn Farm
Rte. 1C
Police Department
22 E. Market St.
Rtes. 1, 2, 3, 4, 5, 6, 7, 10, 11, 20, 21
Port of Stockton
2001 W. Washington St.
Rte. 2
Spanos Center UOP
3601 Pacific Ave.
Rtes. 3, 6, 10, 11, 20
Stockton Civic Theater
2312 Rose Marie Ln.
Rte. 8B
Stockton Metropolitan Airport
5000 S. Airport Wy.
Rte. 21
Swenson Municipal Golf Course
6803 Alexandria Pl.
Rte. 6B
Valley Mountain Regional
7210 Murray Dr.
Rte. 8B
Van Buskirk Municipal Golf Course
1740 Houston Ave.
Rte. 6C
Points of Interest (Lodi)
Lodi Transportation Station
24 S. Sacramento St.
Rtes. 5, 6, 7, 10, 11
Points of Interest (Manteca)
Manteca Historical Society and Museum
600 W. Yosemite Ave.
Rte. 21
Manteca Civic Center
1001 W. Center St.
Rte. 21
City Office
Cheney and Davis St.
Rte. 21
Points of Interest (Tracy)
Tracy Historical Museum
2302 Bessie Ave.
Rte. 20
Parks (Stockton)
Anderson
El Dorado/Benjamin Holt
Rte. 5
Atherton
Quail Lakes/ Grouse Run
Rte. 8A
- Oak Park Center**
730 E. Fulton St.
Rtes. 1, 3, 21
PG&E Offices
945 E. Channel St.
Rtes. 1, 2, 3, 4, 5, 6, 7, 10, 11, 20, 21
Port of Stockton
2001 W. Washington St.
Rte. 2
Spanos Center UOP
3601 Pacific Ave.
Rtes. 3, 6, 10, 11, 20
Stockton Civic Theater
2312 Rose Marie Ln.
Rte. 8B
Stockton Metropolitan Airport
5000 S. Airport Wy.
Rte. 21
Swenson Municipal Golf Course
6803 Alexandria Pl.
Rte. 6B
Valley Mountain Regional
7210 Murray Dr.
Rte. 8B
Van Buskirk Municipal Golf Course
1740 Houston Ave.
Rte. 6C
Points of Interest (Lodi)
Lodi Transportation Station
24 S. Sacramento St.
Rtes. 5, 6, 7, 10, 11
Points of Interest (Manteca)
Manteca Historical Society and Museum
600 W. Yosemite Ave.
Rte. 21
Manteca Civic Center
1001 W. Center St.
Rte. 21
City Office
Cheney and Davis St.
Rte. 21
Points of Interest (Tracy)
Tracy Historical Museum
2302 Bessie Ave.
Rte. 20
Parks (Stockton)
Anderson
El Dorado/Benjamin Holt
Rte. 5
Atherton
Quail Lakes/ Grouse Run
Rte. 8A
- Baxter**
Whistler/Muir Woods
Rte. 10
Buckley Cove
W. March Ln at the Stockton Channel
Rte. 8A
Caldwell
Aliston/Pacific
Rtes. 6, 10, 20
Columbus
Taylor/VanBuren
Rte. 6
Constitution
Fremont/Pilgrim
Rtes. 3, 4, 7
Cortez
Tam O' Shanter/Erie
Rte. 5
Cruz
El Dorado/Lincoln
Rtes. 1B, 5
Dentoni
Davis Rd./Royal Oak
Rte. 1A
Eden
El Dorado/Acacia
Rtes. 5, 20
Fremont
Fremont/Sutter
Rtes. 1, 3, 20, 21
Friedberger
Harding Wyl/ School
Rte. 4
Gibbons
Hammer/Alexandria
Rte. 10
Gleason
Sonora/California
Rte. 1, 10
Grube
Cumberland/Meade
Rte. 6B
Harrell
Eighth/Lincoln
Rtes. 6, 10
Holiday
Robinhood/Kermitt
Rte. 9A
Holmes
Ralph/Anne
Rte. 5
Independence
Market/Grant
Rtes. 5, 11
Lafayette
El Dorado/Taylor
Rtes. 1, 6
Laughlin
Estate/Free Top
Rte. 10
Legion
Bledford/Baker
Rtes. 4, 11
Liberty
Stanislaus/Anderson
Rtes. 5, 10
Loch Lomond
El Dorado/MacDuff
Rte. 1B
Long
Long/Woodchase
Rte. 1D
Louis
Monte Diablo/Occidental
Rte. 7
McKinley
McKinley/Eighth
Rtes. 1, 10
McLeod
Center/Fremont
Rtes. 5, 6, 7, 10, 11
MLK Plaza
El Dorado/Fremont
Rtes. 5, 7, 6, 10, 11, 20
Morelli
Weber/Stockton Channel
Rte. 2
North Sewall
Madison and the Deep Water Channel
Rte. 10
Oak
Alpine/Alvarado/Sutter
Rte. 1, 3, 21
Panella
Lorraine/Winslow Way
Rtes. 9B
Peterson
Tenth/Union
Rtes. 5, 21
Sandman
Don/Mosher Slough
Rte. 10
Sherwood
Robinhood/Sherwood
Rte. 1B
Sousa
Yellowstone/Burkett
Rte. 2
South Sewall
Weber/Center
Rtes. 5, 6, 7, 10, 11
Stribley
Hazelton/"B" Street
Rtes. 2, 11
Swenson
Alexandria/Lincoln
Rtes. 6B, 11
Taft
Downing/Mourfield
Rtes. 1, 10
Union
Hazelton/Pilgrim
Rtes. 11, 21
Valverde
Cherbourg/Aylesford
Rte. 5
Van Buskirk
Interstate 5/Houston
Rte. 6C
Victory
Pershing/Argonne
Rtes. 7, 11
Weber
Park/Van Buren
Rtes. 6, 7, 10, 11
Weber Point Events Center
Center at Miner
Rtes. 1, 5, 6, 7, 10, 11
Weberstown E.
Kenfield/Coventry
Rtes. 1, 5, 9A, 9B
Weberstown W.
Flinton/Nugget
Rtes. 1, 5, 6, 10, 20
Weston, P.E.
Woods/Ishi Goto
Rte. 1D
Williams Brotherhood
Airport/Anne
Rtes. 5, 21
Parks (Lodi)
John Blakely
Stockton/E. Kettlerman
Rte. 20
Kofu
Ham/Cardinal
Rte. 20
Salas
Stockton/Harney
Rte. 21
Parks (Manteca)
Spreckles
Yosemite/Cottage
Rte. 21
Lincoln
Moffat/Powers
Rte. 21
Northgate
Northgate/Union
Rte. 21



SJRTD SYSTEM MAP

San Joaquin Regional Transit District

- Route 1, 1A, 1C
 - - - Route 1B, 1D
 - · - · - Route 1 Tripper
 - Route 2
 - · - · - Route 2 Tripper
 - Route 3
 - · - · - Route 3 Tripper
 - · - · - Route 4
 - · - · - Route 4 Tripper
 - Route 5
 - · - · - Route 6, 6A, 6C
 - · - · - Route 6B, 6D
 - · - · - Route 7
 - Route 8, 8A
 - · - · - Route 8B
 - Route 9, 9A
 - · - · - Route 9B
 - Route 10
 - · - · - Route 10 Tripper
 - · - · - Route 11
 - Route 20
 - Route 21
 - CAT Fixed Route Eastbound
 - - - CAT Fixed Route Westbound
 -  Rail Connection
 -  Library
 -  Transfer Point
 -  Middle & High School
 -  Hospital/Medical Clinic
- Routes 8 and 9 interlined for weekend and holiday service.*




SMARTTRAC

Real Time Transit For Your Real Life

SMARTTRAC is a very advanced satellite technology system that lets SJRTD know exactly where every bus is, every minute of the day. Using the SMARTTRAC system, you can find out when the bus will reach your stop based on the location of the bus at the time of your call. This allows you to time your walk to reach the stop just a few minutes before the bus arrives. To find out the time the next bus will reach your stop, follow these simple steps:

- Step One:** Call 943-1111 or 1-800-HOW-TO-RIDE
- Step Two:** Press 1 for English
2 for Spanish
- Step Three:** Enter your 4-digit Bus Stop Number followed by the pound key (#).
- Step Four:** Press 1 to hear time(s) the next bus will reach the stop
- Step Five:** To hear times for a specific route, enter the route number followed by the pound key (#). To hear times for all routes, press just the pound key.

To hear a repeat of the information, press 1.

